




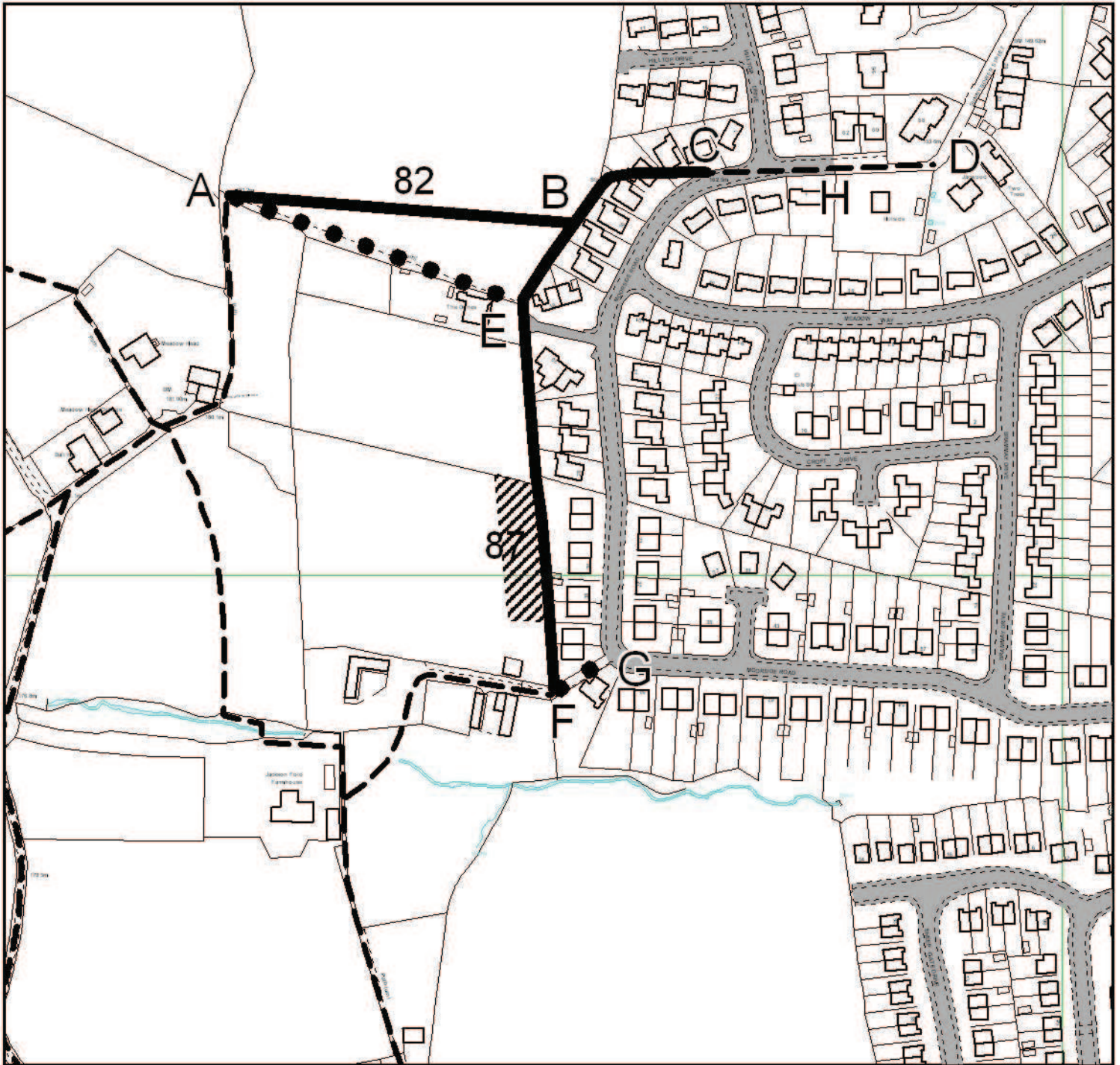
Application to close part of Public Footpath 82 & 87, Tottington with the addition of two sections of path to be added to the Definitive Map.



-  Public Footpath
-  Proposed Creation
-  Proposed Closure

-  Adopted Highway
-  Extended Gardens

# PLAN 1



This plan is for guidance purposes only and the Council do not accept any liability whatsoever as to the accuracy of the information contained within it, or from any loss or damage resulting from reliance upon it.

**PHOTOGRAPHIC COPY LIABLE TO DISTORTION IN SCALE**

Reproduced from the Ordnance Survey mapping with the permission of the Controller of Her Majesty's Stationery Office. (C) Crown Copyright. Unauthorised reproduction infringes Crown Copyright and may lead to civil proceedings. Bury M.B.C. 10023063.

PLAN \_\_\_\_\_  
 SCALE \_\_\_\_\_ 1:2500  
 DRAWN BY \_\_\_\_\_ GOC  
 OS No. \_\_\_\_\_ SD7712NW  
 DATE \_\_\_\_\_ January 2007

**Environment & Development Services**  
 Engineering Division  
 Lester House  
 21 Broad Street, Bury, BL9 0AW  
 Telephone 0161 253 5828  
 Fax 0161 253 5310

